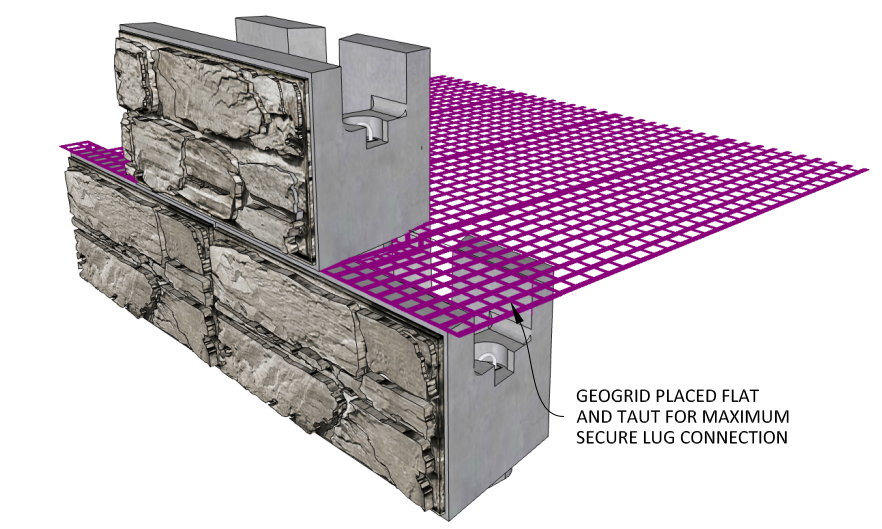
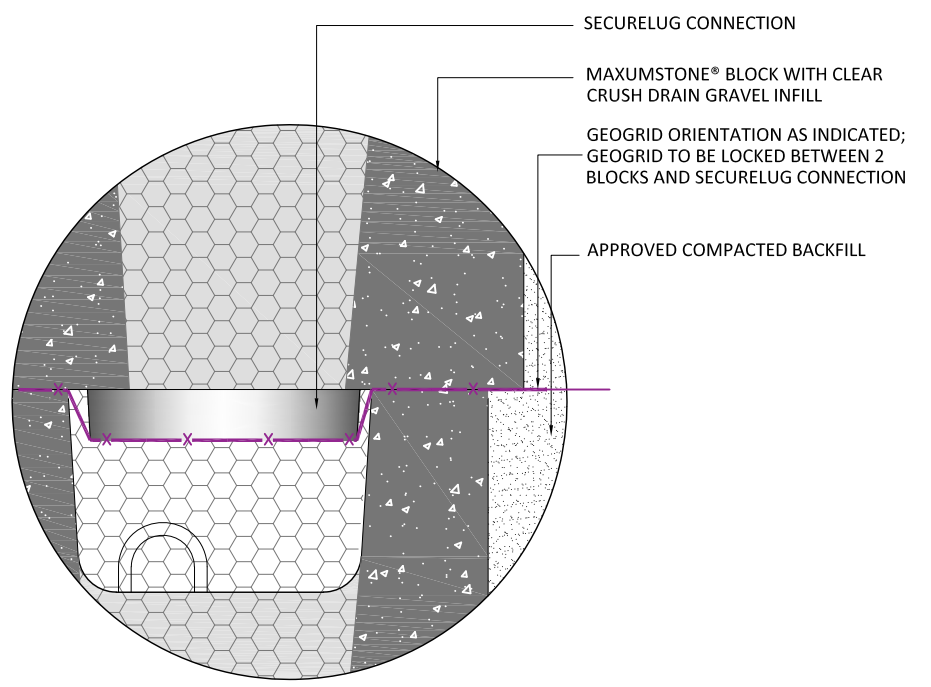


01 WALL CROSS SECTION
SCALE 1 : 25



02 ISOMETRIC VIEW



03 DETAIL
N.T.S.

GENERAL NOTES:

These drawings are intended solely to act as an aid when designing a wall. This drawing should not be used for final design or construction.

Each site-specific wall should be certified and signed by a registered geotechnical engineer in the State or Province that it is being built.

The accuracy and use of the details in this document are the sole responsibility of the user.

Rev	DESCRIPTION	DATE
01	ADDENDUM INFORMATION	08-10-2023
00	INTERNAL APPROVAL	07-01-2023

REMARKS:

- PURPOSE OF ISSUE:**
- INFORMATION
 - REVIEW / APPROVAL
 - PRODUCTION

SHEET CONTENT

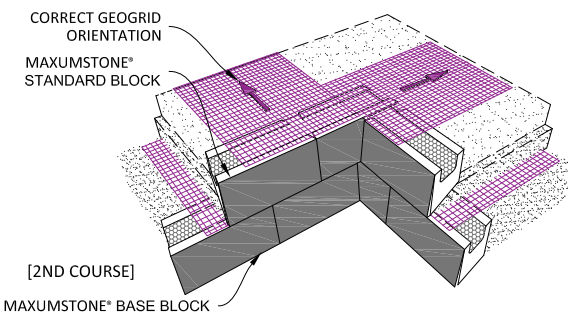
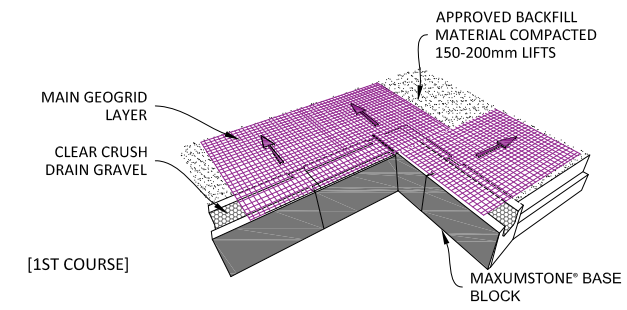
MAXUMSTONE GEOGRID WALL CROSS SECTION DETAILS

SHEET REFERENCE

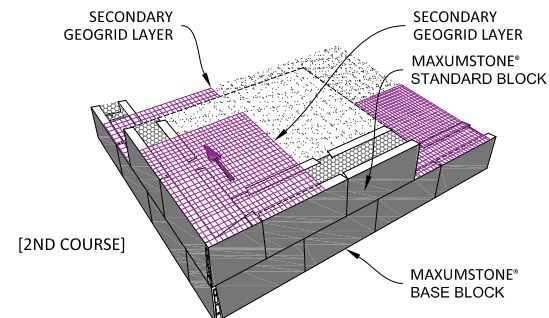
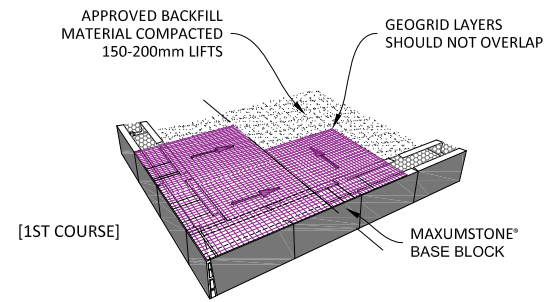
101
1101-MX-GEO

DRAWING INFORMATION
SCALE : AS INDICATED
PAPER SIZE : 431.8mm X 279.5mm
PREPARED BY : RM

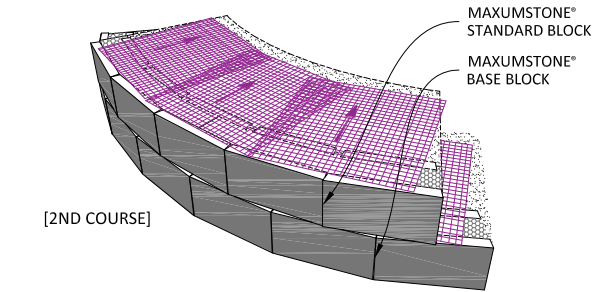
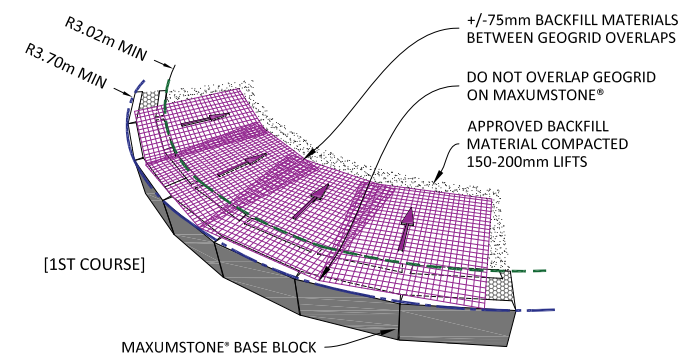




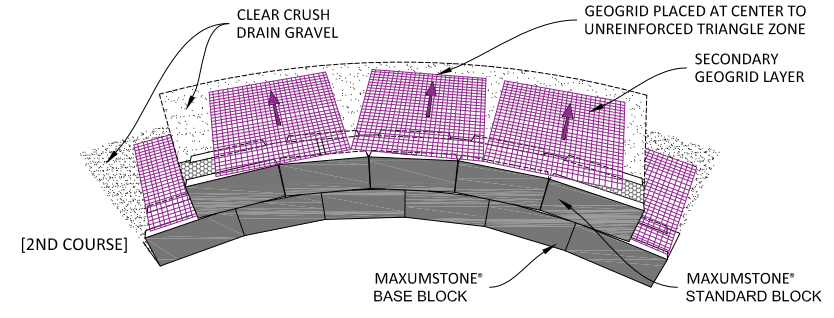
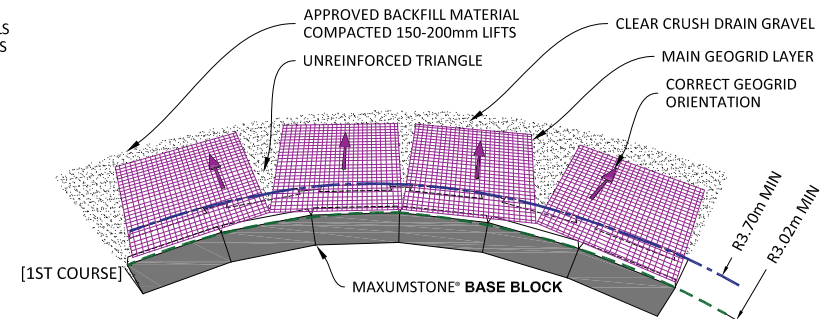
INSIDE CORNER



OUTSIDE CORNER

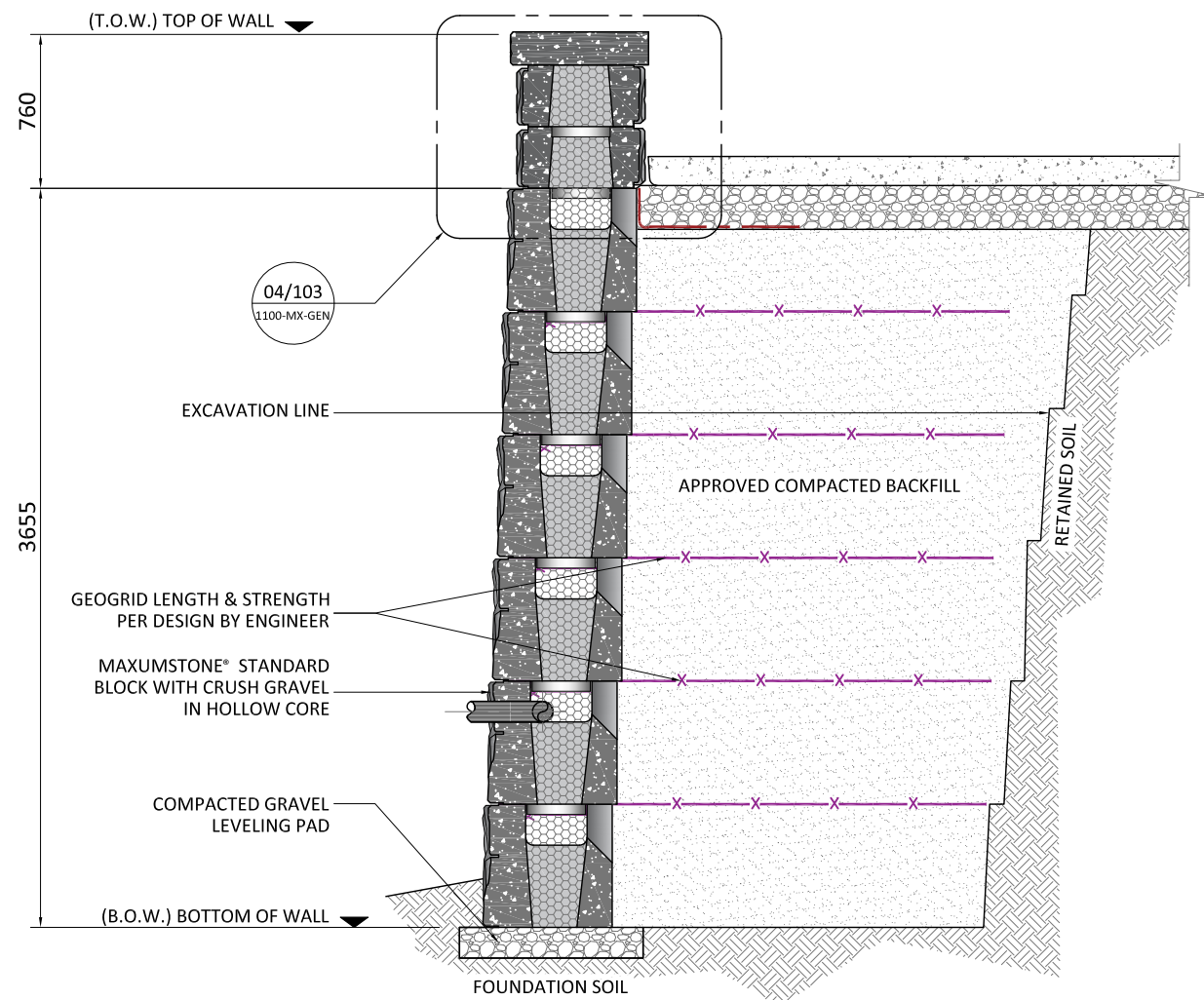


OUTSIDE CURVE

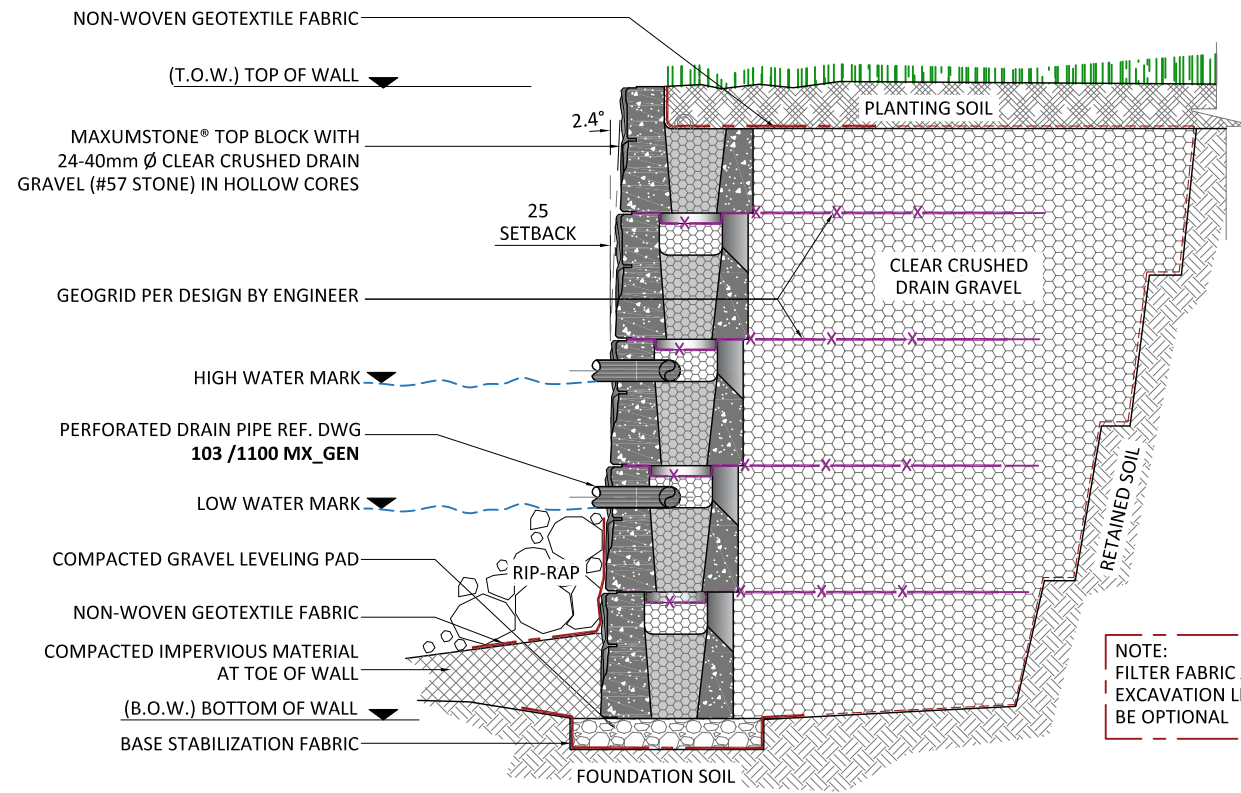


INSIDE CURVE

01 CURVES AND CORNERS
N.T.S.



02 FREESTANDING SEATING WALL ON GEOGRID WALL
SCALE 1 : 50



03 WATER APPLICATION ON GEOGRID WALL
SCALE 1 : 50

GENERAL NOTES:

These drawings are intended solely to act as an aid when designing a wall. This drawing should not be used for final design or construction.

Each site-specific wall should be certified and signed by a registered geotechnical engineer in the State or Province that it is being built.

The accuracy and use of the details in this document are the sole responsibility of the user.

Rev	DESCRIPTION	DATE
01	ADDENDUM INFORMATION	08-10-2023
00	INTERNAL APPROVAL	07-01-2023

REMARKS:

- PURPOSE OF ISSUE:**
- INFORMATION
 - REVIEW / APPROVAL
 - PRODUCTION

SHEET CONTENT

MAXUMSTONE GEOGRID WALL COMMON APPLICATION

SHEET REFERENCE






102

1101-MX-GEO

DRAWING INFORMATION

SCALE : AS INDICATED
PAPER SIZE : 431.8mm X 279.5mm
PREPARED BY : RM





GENERAL NOTES:

These drawings are intended solely to act as an aid when designing a wall. This drawing should not be used for final design or construction.

Each site-specific wall should be certified and signed by a registered geotechnical engineer in the State or Province that it is being built.

The accuracy and use of the details in this document are the sole responsibility of the user.

Rev	DESCRIPTION	DATE
01	ADDENDUM INFORMATION	08-10-2023
00	INTERNAL APPROVAL	07-01-2023

REMARKS:

PURPOSE OF ISSUE:

- INFORMATION
- REVIEW / APPROVAL
- PRODUCTION

SHEET CONTENT

**MAXUMSTONE GEOGRID
RETAINING WALL
PERSPECTIVE**

SHEET REFERENCE

201

1101-MX-GEO

DRAWING INFORMATION

SCALE : AS INDICATED
 PAPER SIZE : 431.8mm X 279.5mm
 PREPARED BY : RM

